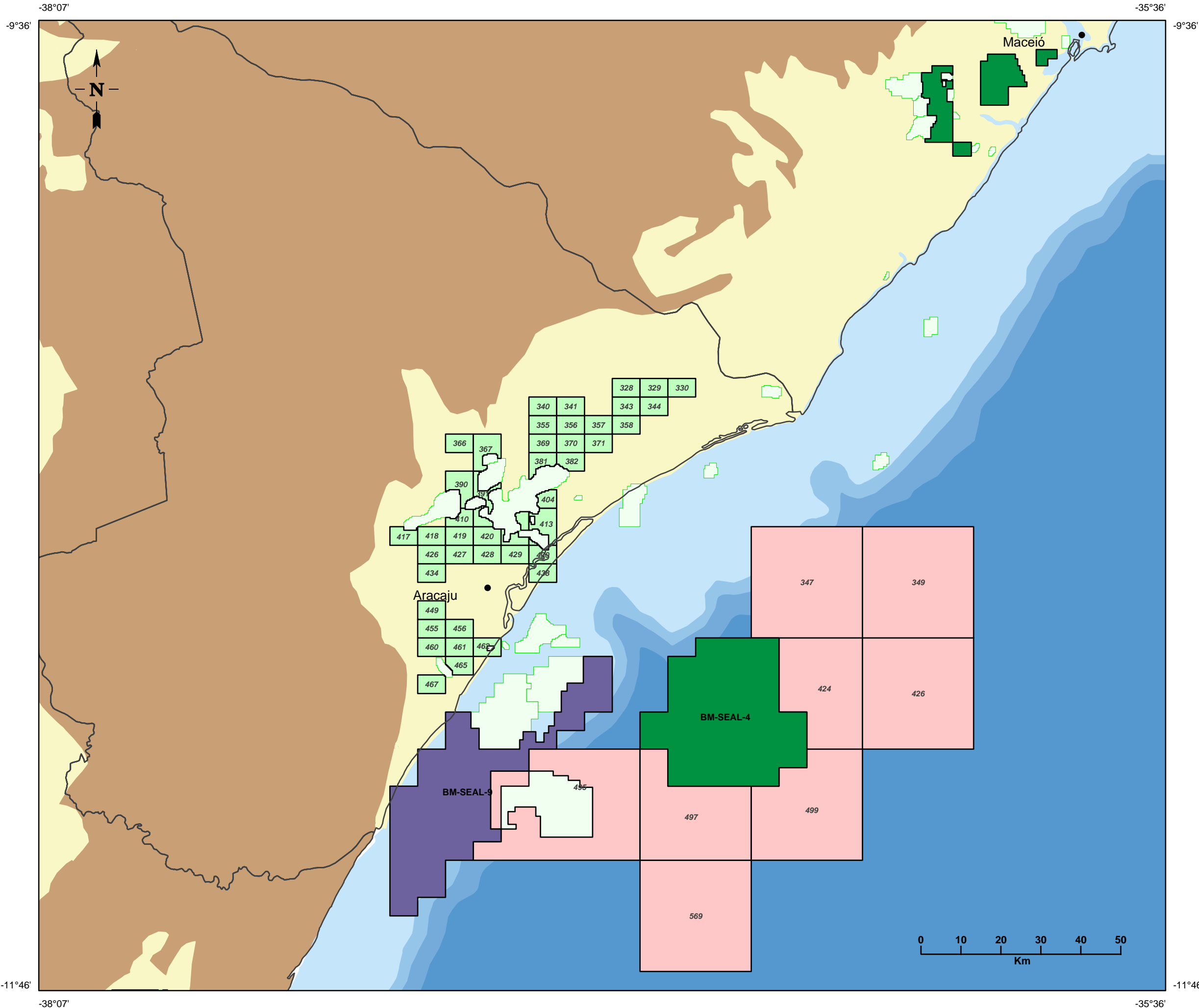











Bacia de Sergipe-Alagoas








 Campos de Desenvolvimento ou Produção
Fields under Development or Production


Blocos Exploratórios sob Concessão

Exploratory Blocks under Concession

-  Rodada 0 - Round 0
-  Rodada 1 - Round 1
-  Rodada 2 - Round 2
-  Rodada 3 - Round 3
-  Rodada 4 - Round 4
-  Rodada 5 - Round 5
-  Rodada 6 - Round 6
-  Rodada 7 - Round 7

Batimetria / Bathymetry	
	< -100 m
	-100 m a -400 m
	-400 m a -1000 m
	> -1000 m

 Bacias Sedimentares
Sedimentary Terrains

 Embasamento
Igneous and Metamorphic Terrains

www.Brasil-Rounds.gov.br

Atualizado - Updated 16/07/2007

